

Thunderbird 10K  
Mahwah, New Jersey 07430

**NJ16553JHP**  
Effective Dec 17, 2016 to Dec 31, 2026

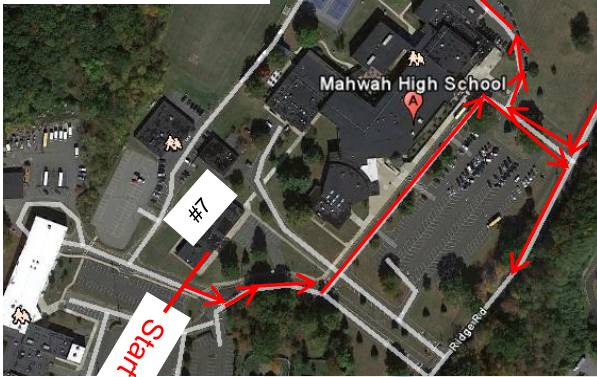


All Directions are given relative to the Running Direction.

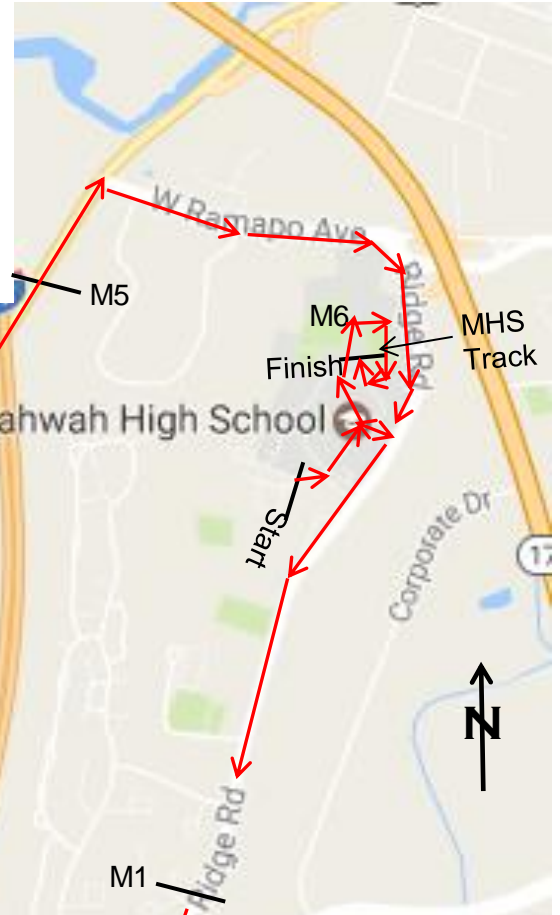
**Mile 6:** On Service road by track 3 feet before the end of the bleachers.



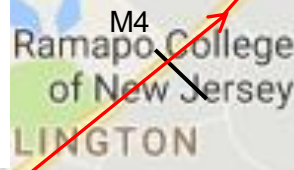
**Start/Finish Detail**



**Mile 5:** On Ramapo Valley, 18 feet before utility pole 54580, 39887 on the left which is before (south of) the entrance to Beth Haverim Shir Shaklom on the left.

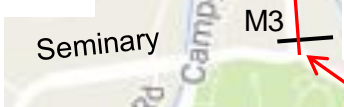


**Mile 4:** On Ramapo Valley, before, (south of) Ramapo College main entrance 58 feet after (north of) utility pole 54273 39451 on the right and by tennis courts on left.



**Course Restrictions:**  
The course is run in the clockwise direction with traffic. Runners may not cross the yellow line and must remain in the lanes running with traffic at all times.

**Mile 3:** On Darlington after Seminary 24 feet after utility pole 54243, 39057, 2-45 on the right.



**Start:** On roadway between Mahwah High School and Joyce Kilmer School in line with the southeastern edge of MHS Building #7.

**Finish:** On the Mahwah High School Track at the dashed yellow line before (south of) the gate on the left which is just south of the home bleachers on the left (west) side of the track.

**Mile 1:** On Ridge at the Mac Millen Ct, Parsons Ct, Erskine Ct intersection at the northern edge of the southernmost red crosswalk pad on the right and 6 feet before the storm drain on the right south of the intersection.



Mark Twain

**Mile 2:** On Ridge just after the southern intersection with Mark Twain on the left and 12 feet 6 inches after the southernmost black gate pole for the corporate park on the right.

M2

Mark Twain

Measured by Jane H. Parks  
December 11, 2016  
janehp3@gmail.com